

Visit www.wymetro.com
for the very latest public
transport updates and news
including timetables, tickets,
journey planner & lots more.



KEEP INTO CH

www.wymetro.com

Online  **Messenger**
www.wymetro.com/messenger

 **Twitter**
twitter.com/metrotravelnews

 **Facebook**
www.facebook.com/westyorkshiremetro

Text  **your next bus**
Text your bus stop number to 63876*
or visit www.wymetro.com/ynb

Phone  **MetroLine** (Local travel) **0113 245 7676**
Traveline (National travel) **0871 200 22 33****
National Rail Enquiries **03457 48 49 50**

For timetables in large print, Braille,
audio CD or tape, please contact us on
0113 245 7676.

Textphone / Minicom users can use the text relay service
by dialling 18001 0113 245 7676.

*One standard outbound message rate + no more than 12p for our reply.

**Calls cost 12p per minute plus your phone company's access charge.

Published by West Yorkshire Combined Authority

www.wymetro.com here to get you there

903

Bus Times

903 Keighley - Airedale Hospital -
Steeton - Silsden - Addingham

**Jacksons
of Silsden**

Your Bus Services

Metro does not run buses or trains. Metro aims to ensure travel needs are met by paying for additional services which are not commercially viable, such as rural, early morning, late evening and Sunday services.

Timetables may vary during holiday periods and it is advisable to check with MetroLine or the bus company prior to travelling.

What's new in this timetable

Service 903 Keighley • Airedale Hospital • Steeton • Silsden • Addingham

A revised timetable has been introduced on this service to improve reliability, punctuality and connections with train services at Steeton & Silsden Train Station.

The Monday to Friday journey at 1654 from Silsden to Steeton & Silsden Train Station has been withdrawn.

This leaflet replaces 903-011, dated 26 January 2014.

Keighley - Silsden Circular

via Airedale Hospital, Steeton & Addingham

903

From Keighley Bus Station via Bow St, North St, *Spring Gardens Ln, Bar House Ln, Green Head Ln, Green Head Rd*, Skipton Rd, Keighley Rd, Skipton Rd, Airedale Hospital Access Rd, Skipton Rd, Steeton & Silsden Station Access Rd, Station Rd, Keighley Rd, Kirkgate, Briggate, Silsden Bridge St, Bell Square, Keighley Rd, Station Rd, Steeton & Silsden Station Access Rd, Station Rd, Skipton Rd, Airedale Hospital Access Rd, Skipton Rd, Keighley Rd, Skipton Rd, *Green Head Rd, Green Head Ln, Bar House Ln, Spring Gardens Ln*, North St, Cavendish St, Lawkholme Cres to Keighley Bus Station.

Some Journeys operate via *Clog Bridge, Hainsworth St, Howden Rd, Craven Dr, Aireville Dr, Jacques Grove, Howden Rd, Ings Way, Waterside, Brindley Rd, Ings Way, Howden Rd, Hainsworth Rd to Clog Bridge.*

Some Journeys operate from Kirkgate via Bell Square, Bridge St, Skipton Rd, Dradishaw Rd, *Gloucester Ave*, Woodside Rd, Dradishaw Rd, Skipton Rd, Bridge St to Bell Square.

Additional Journeys operate From Addingham Main St via *Old Station Way, Mount Pleasant, Old Station Way*, Addingham Main St, Skipton Rd, *Moor Ln, Moor Park Dr, Moor Park Way*, Silsden Rd, (*Turner Ln, Brown Bank Ln* in the summer only), Bolton Rd, Bell Square to Silsden Bridge St then reverse of route to Addingham Main St.

HAIL AND RIDE: Over the sections of route shown in *italics*, the service will stop anywhere providing it is safe to do so, just signal clearly to the driver.

Operated by Jacksons.

10 Ryefield Way, Silsden, Keighley, BD20 0EF.

☎ 01535 652376

Monday to Friday To & From Silsden

903

	B	C		
Addingham Main Street	0910	0910		
Brown Bank Caravan Park	0920			
Cringles Caravan Park		0920		
Keighley Bus Station				1010
Holy Family School				1015
Steeton Primary School				1020
Airedale Hospital	0734	0814	0850	1025
Steeton Top	0738	0818	0855	1029
Steeton & Silsden Station \rightleftharpoons (arr)	0739	0819	0856	1030
Steeton & Silsden Station \rightleftharpoons (dep)	0646	0705	0739	0820
Silsden Bridge Street	0650	0709	0743	0824
Gloucester Avenue				0930
				0932
Silsden Bridge Street	0635	0653	0712	0745
Waterside	0641	0659	0718	0751
Steeton & Silsden Station \rightleftharpoons (arr)	0645	0703	0722	0755
Steeton & Silsden Station \rightleftharpoons (dep)	0728	0808	0842	0945
Steeton Top	0729	0809	0843	0946
Airedale Hospital	0734	0814	0850	0951
Steeton Primary School				0955
Holy Family School				1004
Keighley Bus Station				1008

Code: \rightleftharpoons Adjoining or near Railway Station

B Operates via Brown Bank in the Summer (1st April to 31st October)

C Operates direct via Bolton Road in the Winter (1st November to 31st March)

Monday to Friday To & From Silsden

903

	B	C		
Keighley Bus Station	1110	1210	1410	1525
Holy Family School	1115	1215	1415	1532
Steeton Primary School	1120	1220	1420	1539
Airedale Hospital	1125	1225	1425	1542
Steeton Top	1129	1229	1429	1550
Steeton & Silsden Station \rightleftharpoons (arr)	1130	1230	1430	1551
Steeton & Silsden Station \rightleftharpoons (dep)	1130	1230	1430	1551
Waterside		1239	1439	1705
Silsden Bridge Street	1134	1242	1330	1442
Gloucester Avenue		1244	1332	1446
Silsden Bridge Street	1135	1247	1335	1449
Waterside	1141	1341		1556
Steeton & Silsden Station \rightleftharpoons (arr)	1145	1345	1453	1609
Steeton & Silsden Station \rightleftharpoons (dep)	1145	1345	1453	1610
Steeton Top	1146	1346	1454	1611
Airedale Hospital	1151	1351	1501	1756
Steeton Primary School	1155	1355	1505	1612
Holy Family School	1204	1404	1513	1619
Keighley Bus Station	1208	1408	1518	1624
Brown Bank Caravan Park				1455
Cringles Caravan Park				1455
Addingham Main Street				1505
				1505
Airedale Hospital	1754			
Steeton Top	1758			
Steeton & Silsden Station \rightleftharpoons (arr)	1759			
Steeton & Silsden Station \rightleftharpoons (dep)	1805			
Waterside	1814			
Silsden Bridge Street	1817			

Airedale Hospital	1754
Steeton Top	1758
Steeton & Silsden Station \rightleftharpoons (arr)	1759
Steeton & Silsden Station \rightleftharpoons (dep)	1805
Waterside	1814
Silsden Bridge Street	1817

Code: \rightleftharpoons Adjoining or near Railway Station




B Operates via Brown Bank in the Summer (1st April to 31st October)


C Operates direct via Bolton Road in the Winter (1st November to 31st March)

Saturday

To & From Silsden

903

Keighley Bus Station	1010	1110	1210	1410	1510	1610
Holy Family School	1015	1115	1215	1415	1515	1615
Steeton Primary School	1020	1120	1220	1420	1520	1620
Airedale Hospital	1025	1125	1225	1425	1525	1625
Steeton Top	1029	1129	1229	1429	1529	1629
Steeton & Silsden Station 	1030	1130	1230	1430	1530	1630
Waterside			1239			1639
Silsden Bridge Street	0930	1034	1134	1242	1330	1434
Gloucester Avenue	0932	1036		1244	1332	1644
Silsden Bridge Street	0935	1039	1135	1247	1335	1435
Waterside	0941	1045	1141		1341	1441
Steeton & Silsden Station  (arr)	0945	1049	1145		1345	1445
Steeton & Silsden Station  (dep)	0945	1053	1145		1345	1445
Steeton Top	0946	1054	1146		1346	1446
Airedale Hospital	0951		1151		1351	1451
Steeton Primary School	0955	1055	1155		1355	1455
Holy Family School	1004	1104	1204		1404	1504
Keighley Bus Station	1008	1108	1208		1408	1508

Code:  Adjoining or near Railway Station

Sunday

No Service

Using our bus stations safely

When using Metro's bus stations:

- Directional signs and notices are there for your safety, please follow them.
- Please follow instructions given by the station staff in the event of an evacuation of the bus station.
- Do not walk in the bus area at any time.
- Ask one of our customer advisors or security staff if you are unsure where to go.
- Follow any safety announcements or directions given out over the bus station public address system.
- Do not leave luggage unattended. Keep your own belongings with you at all times.

How to use the bus

- At the stop or shelter please indicate clearly to the bus driver that you intend to get on the bus.
- When you get on the bus please tell the driver where you are going.
- If you can give the exact fare, please do so.
- When you are getting close to the stop where you want to get off please ring the bell once, then stay in your seat until the bus stops.
- Smoking is not allowed on any buses.
- For the safety and security of passengers all bus stations, some bus stops and some buses are fitted with CCTV equipment.

Every care has been taken in ensuring the accuracy of the details in this leaflet. The West Yorkshire Combined Authority does not accept any responsibility for any inaccuracy or the consequence of any failure to operate in accordance with the timetable.